


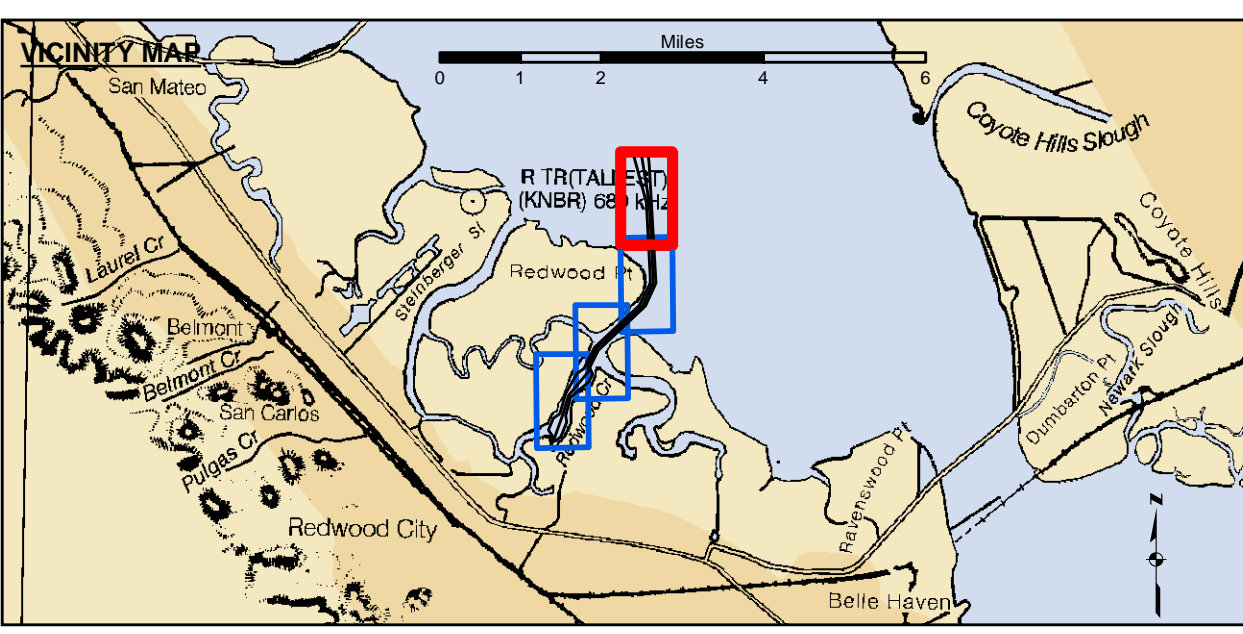
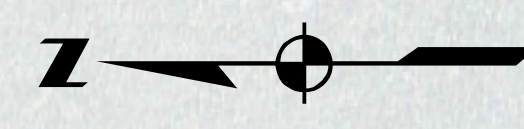
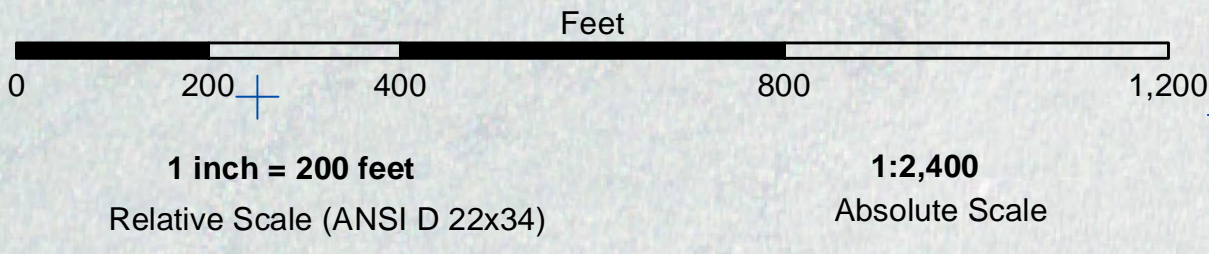


**DISCLAIMER**  
 The United States Government furnishes this information as a service to the public. It is not intended to be used for any purpose other than the intended purpose. The United States Government makes no warranty, expressed or implied, concerning the accuracy, completeness, or reliability of this information. The user assumes all liability for any use of this information. These data belong to the Government. Therefore, the user may not transfer these data to others without also transferring this disclaimer.



NAD 83 CHANNEL ANGLE POINTS			NAD 83 CENTERLINE ANGLE POINTS		
PT	X	Y	PT	X	Y
1	6070497.14	2029381.41	C1	6070030.84	2029309.11
2	6070532.34	2028732.31	C2	6070516.34	2026252.81
3	6070951.24	2020996.01	C3	6070776.14	2021455.81
4	6070270.24	2019491.41	C4	6070762.44	2021003.21
5	6067215.84	2018684.81	C5	6070098.84	2019537.11
6	6068677.34	2015527.11	C6	6067092.64	2016755.11
7	6068847.04	2015077.21	C7	6066541.74	2015591.31
8	6068598.34	2014551.71	C8	6066573.04	2015255.01
9	6065434.54	2013809.41	C9	6065258.84	2013724.31
10	6065101.54	2012395.71	C10	6064908.74	2012448.61
11	6065181.74	2011949.61	C11	6064278.74	2010735.31
12	6064781.54	2010998.31			
13	6064484.54	2010776.31			
14	6064278.74	2010735.31			
15	6064211.54	2011072.31			
16	6063974.74	2011444.51			
17	6064312.34	2012208.81			
18	6064715.84	2012501.51			
19	6065082.74	2013839.31			
20	6065886.34	2015167.71			
21	6066300.74	2015432.81			
22	6066969.44	2016845.51			
23	6069927.44	2019582.91			
24	6070573.54	2021010.41			
25	6070628.34	2021447.71			
26	6070366.54	2028244.71			
27	6069732.74	2028609.11			
28	6069564.44	2029236.91			

**PRELIMINARY ISSUE**  
 THIS PLAN ISSUED FOR  
 ADVANCE INFORMATION ONLY



	Federal Navigation Channel		Beacon, General	<b>Contours</b>
	Shoaling Area		Obstruction Point	
	Material Placement Area		Navigation Buoy	
	Anchorage Area		Navigation Buoy	
	Wreck Area		Shoalest Sounding*	
	Submerged Wreck			
	Angle Point			

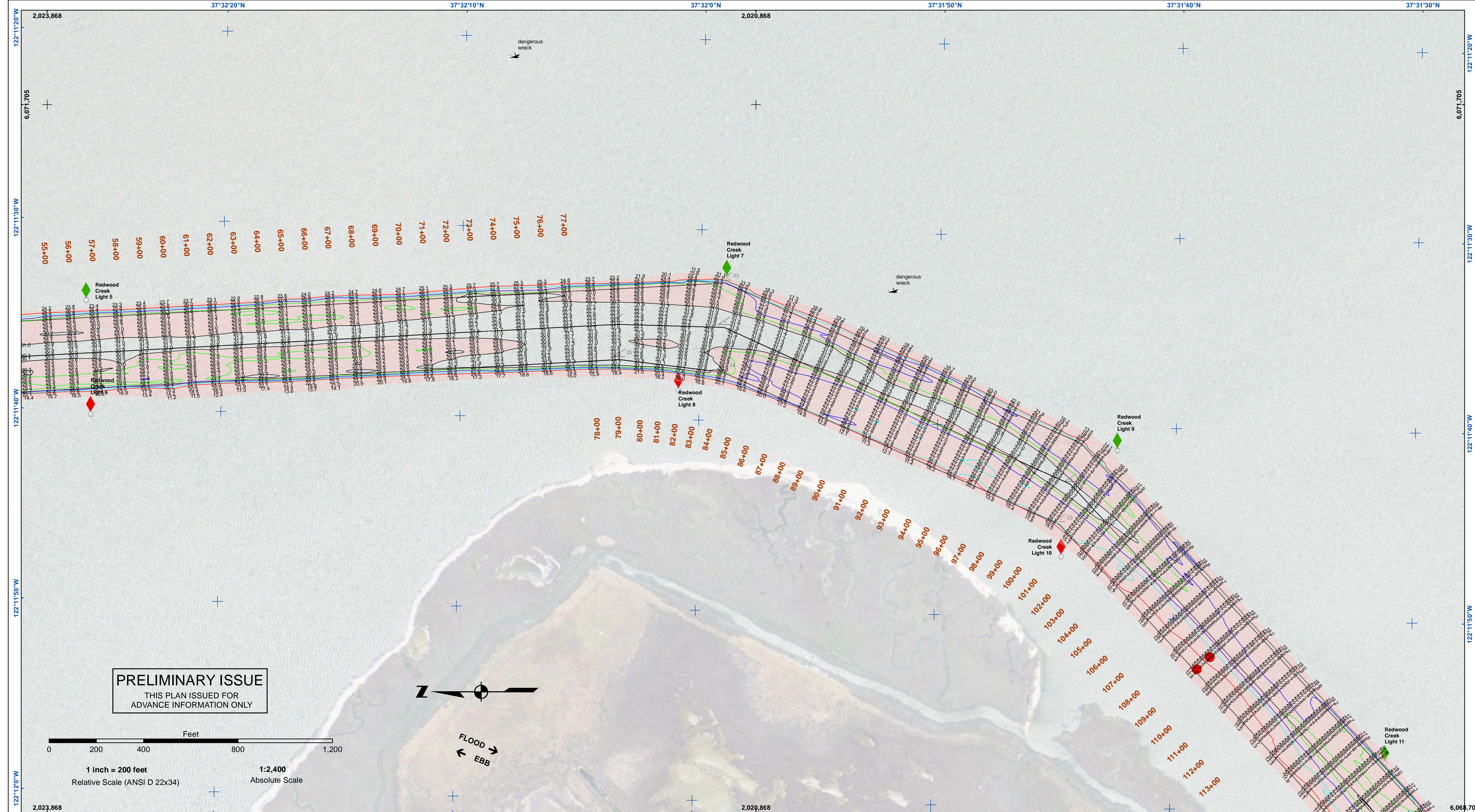
**NOTES:**  
 DRAWING NOT TO BE USED FOR NAVIGATION. ONLY CHANNEL CONDITION AT DATE OF SURVEY.  
 THE LOCATION OF ALL NAVIGATION AIDS ARE BASED ON INFORMATION PROVIDED BY THE U.S. COAST GUARD. BUOY LOCATIONS REPRESENT THE POSITION OF THE SINKER ONLY.  
 INFORMATION DEPICTED ON THIS MAP REPRESENTS THE RESULTS OF SURVEYS MADE ON THE DATES INDICATED AND CAN ONLY BE CONSIDERED AS INDICATING THE GENERAL CONDITIONS AT THAT TIME.  
 SURVEYED BY THE CORPS OF ENGINEERS.  
 \*SHOALEST SOUNDING PER QUARTER PER REACH

SOUNDINGS WERE TAKEN BY FATHOMETER AND ARE SHOWN TO THE NEAREST TENTH OF A FOOT. SOUNDINGS ARE BASED ON THE DATUM OF MEAN LOWER LOW WATER AT THE LOCALITY. BASE MAPS ARE USDA NAIP 2010.  
 PLANE GRID, BEARING AND COORDINATES ARE BASED ON THE STATE OF CALIFORNIA COORDINATE SYSTEM, LAMBERT CONFORMAL PROJECTION, ZONE III, CALIFORNIA, AS DESCRIBED IN SPECIAL PUBLICATION NO. 235, PUBLISHED BY NATIONAL OCEAN SURVEY.  
 THE PROJECT DEPTH IS 30 FEET AT M.L.L.W.  
 SOUNDINGS ARE BASED ON THE TIDE GAUGE LOCATED AT RAZ 6 & RAZ 5  
 LINES 18+00 TO 100+00 @ BEACON NO. 8  
 LINES 101+00 TO 160+00 @ RAZ 6  
 LINES 160+ TO 208+49 @ RAZ 5  
 VERTICAL CONTROL:  
 BENCHMARK, MLLW ELEV., AGENCY  
 BM 4501 A, NOS TIDAL DISK, 12.15 MLLW  
 BM 4508 U 1998, NOS TIDAL DISK, 11.88 MLLW  
 BM 13 1974, NOS TIDAL DISK, 12.99 MLLW  
 HORIZONTAL CONTROL:  
 DESIGNATION, SOURCE, XYZ  
 COAST GUARD D-BEACON.

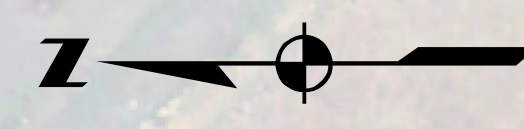
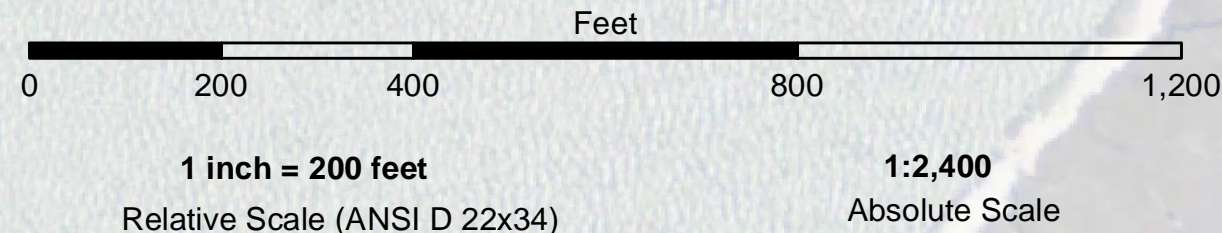
Prepared Under the Direction of <b>JOHN D. CUNNINGHAM</b> LT COLONEL, C.E., DISTRICT ENGINEER	Chart Date: Mar 12, 2021
Submitted: Hydro Survey Team Leader	Designed by: PDT
Recommended: Chief, Hydro Survey Section	Plotted by: PDT
Approved: Chief, Construction Branch	Checked by: PDT
	Drawn by: PDT

CALIFORNIA  
**REWOOD CITY**  
 CONDITION SURVEY  
 10-11 MARCH 2021

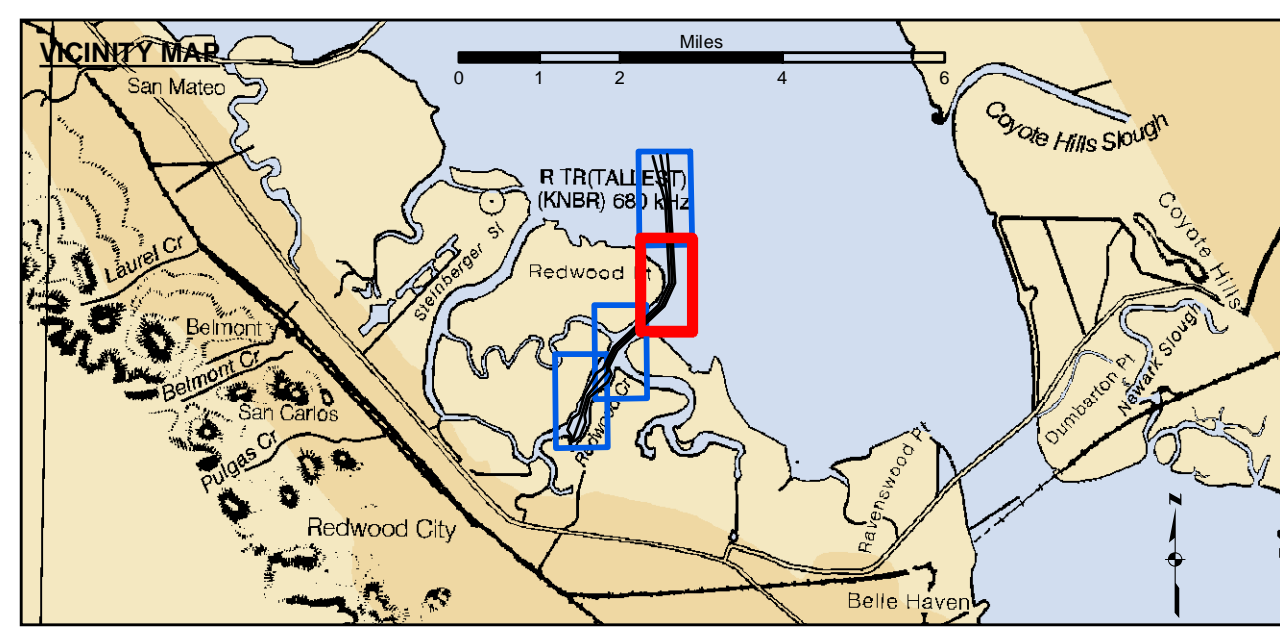
**Sheet Reference Number**  
 1 of 4



**PRELIMINARY ISSUE**  
THIS PLAN ISSUED FOR  
ADVANCE INFORMATION ONLY



FLOOD →  
← EBB



	Federal Navigation Channel		Beacon, General	<b>Contours</b>	
	Shoaling Area		Obstruction Point		
	Material Placement Area		Navigation Buoy		
	Anchorage Area		Navigation Buoy		
	Wreck Area		Shoalest Sounding*		
	Submerged Wreck				-30
	Angle Point				-29
					-28
					-27
					-26

**NOTES:**  
DRAWING NOT TO BE USED FOR NAVIGATION. ONLY CHANNEL CONDITION AT DATE OF SURVEY.  
THE LOCATION OF ALL NAVIGATION AIDS ARE BASED ON INFORMATION PROVIDED BY THE U.S. COAST GUARD. BUOY LOCATIONS REPRESENT THE POSITION OF THE SINKER ONLY.  
INFORMATION DEPICTED ON THIS MAP REPRESENTS THE RESULTS OF SURVEYS MADE ON THE DATES INDICATED AND CAN ONLY BE CONSIDERED AS INDICATING THE GENERAL CONDITIONS AT THAT TIME.  
SURVEYED BY THE CORPS OF ENGINEERS.  
\*SHOALEST SOUNDING PER QUARTER PER REACH

SOUNDINGS WERE TAKEN BY FATHOMETER AND ARE SHOWN TO THE NEAREST TENTH OF A FOOT. SOUNDINGS ARE BASED ON THE DATUM OF MEAN LOWER LOW WATER AT THE LOCALITY. BASE MAPS ARE USDA NAIP 2010.  
PLANE GRID, BEARING AND COORDINATES ARE BASED ON THE STATE OF CALIFORNIA COORDINATE SYSTEM, LAMBERT CONFORMAL PROJECTION, ZONE III, CALIFORNIA, AS DESCRIBED IN SPECIAL PUBLICATION NO. 235, PUBLISHED BY NATIONAL OCEAN SURVEY.  
THE PROJECT DEPTH IS 30 FEET AT M.L.L.W.  
SOUNDINGS ARE BASED ON THE TIDE GAUGE LOCATED AT RAZ 6 & RAZ 5  
LINES 18+00 TO 109+00 @ BEACON NO. 8  
LINES 101+00 TO 169+00 @ RAZ 6  
LINES 160+ TO 208+49 @ RAZ 5  
VERTICAL CONTROL:  
BENCHMARK, MLLW ELEV., AGENCY  
BM 4501 A, NOS TIDAL DISK, 12.15 MLLW  
BM 4508 U 1998, NOS TIDAL DISK, 11.88 MLLW  
BM 13 1974, NOS TIDAL DISK, 12.99 MLLW  
HORIZONTAL CONTROL:  
DESIGNATION, SOURCE, XYZ  
COAST GUARD D-BEACON.



**DISCLAIMER:** The United States Government furnishes this information for general information only. The United States Government makes no warranty, expressed or implied, concerning the accuracy, completeness, or timeliness of the data furnished. The United States Government assumes no liability whatsoever for any use made thereof. These data belong to the Government. Therefore, the recipient may not transfer these data to others without also transferring this disclaimer.

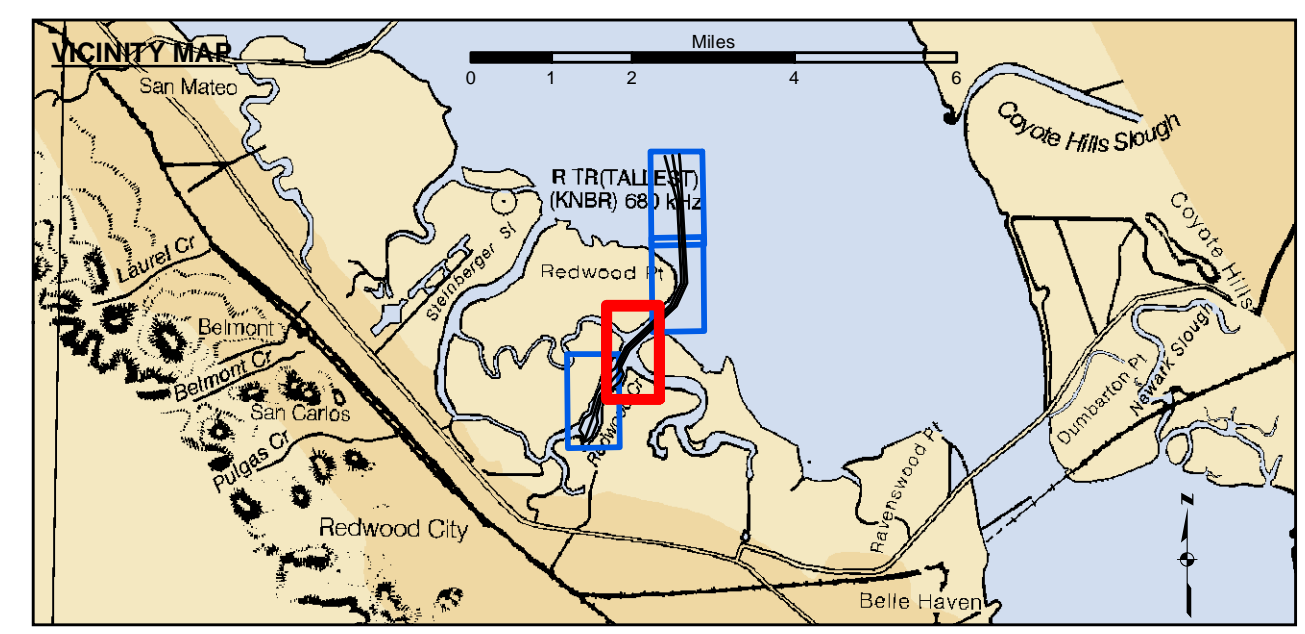
Prepared Under the Direction of <b>JOHN D. CUNNINGHAM</b> LT COLONEL, C.E., DISTRICT ENGINEER	Surveyed By:	Chart Date:
Submitted: Hydro Survey Team Leader	Plotted By: PDT	Mar 12, 2021
Recommended: Chief, Hydro Survey Section	Checked By: PDT	Designed by:
Approved: Chief, Construction Branch	Drawn by: PDT	

CALIFORNIA  
SAN MATEO COUNTY  
**REWOOD CITY**  
CONDITION SURVEY  
10-11 MARCH 2021

**Sheet Reference Number**  
2 of 4



**PRELIMINARY ISSUE**  
THIS PLAN ISSUED FOR  
ADVANCE INFORMATION ONLY



	Federal Navigation Channel		Beacon, General	<b>Contours</b>	
	Shoaling Area		Obstruction Point		
	Material Placement Area		Navigation Buoy		
	Anchorage Area		Navigation Buoy		
	Wreck Area		Shoalest Sounding*		
	Submerged Wreck				-30
	Angle Point				-29
					-28
					-27
					-26

**NOTES:**  
DRAWING NOT TO BE USED FOR NAVIGATION. ONLY CHANNEL CONDITION AT DATE OF SURVEY.  
SOUNDINGS ARE BASED ON THE DATUM OF MEAN LOWER LOW WATER AT THE LOCALITY.  
BASE MAPS ARE USDA NAIP 2010.  
INFORMATION DEPICTED ON THIS MAP REPRESENTS THE RESULTS OF SURVEYS  
MADE ON THE DATES INDICATED AND CAN ONLY BE CONSIDERED AS INDICATING  
THE GENERAL CONDITIONS AT THAT TIME.  
SURVEYED BY THE CORPS OF ENGINEERS.  
\*SHOALEST SOUNDING PER QUARTER PER REACH

SOUNDINGS WERE TAKEN BY FATHOMETER AND ARE SHOWN TO THE NEAREST TENTH OF A FOOT.  
SOUNDINGS ARE BASED ON THE DATUM OF MEAN LOWER LOW WATER AT THE LOCALITY.  
BASE MAPS ARE USDA NAIP 2010.  
PLANE GRID, BEARING AND COORDINATES ARE BASED ON THE STATE OF CALIFORNIA COORDINATE SYSTEM,  
LAMBERT CONFORMAL PROJECTION, ZONE III,  
CALIFORNIA, AS DESCRIBED IN SPECIAL PUBLICATION NO. 235, PUBLISHED BY NATIONAL OCEAN SURVEY.  
THE PROJECT DEPTH IS 30 FEET AT M.L.L.W.  
SOUNDINGS ARE BASED ON THE TIDE GAUGE LOCATED AT RAZ 6 & RAZ 5  
LINES 18+00 TO 109+00 @ BEACON NO. 8  
LINES 101+00 TO 160+00 @ RAZ 6  
LINES 160+ TO 208+49 @ RAZ 5  
VERTICAL CONTROL:  
BENCHMARK, MLLW ELEV., AGENCY  
BM 4501 A, NOS TIDAL DISK, 12.15 MLLW  
BM 4508 U 1998, NOS TIDAL DISK, 11.88 MLLW  
BM 13 1974, NOS TIDAL DISK, 12.99 MLLW  
HORIZONTAL CONTROL:  
DESIGNATION, SOURCE, XYZ  
COAST GUARD D-BEACON.

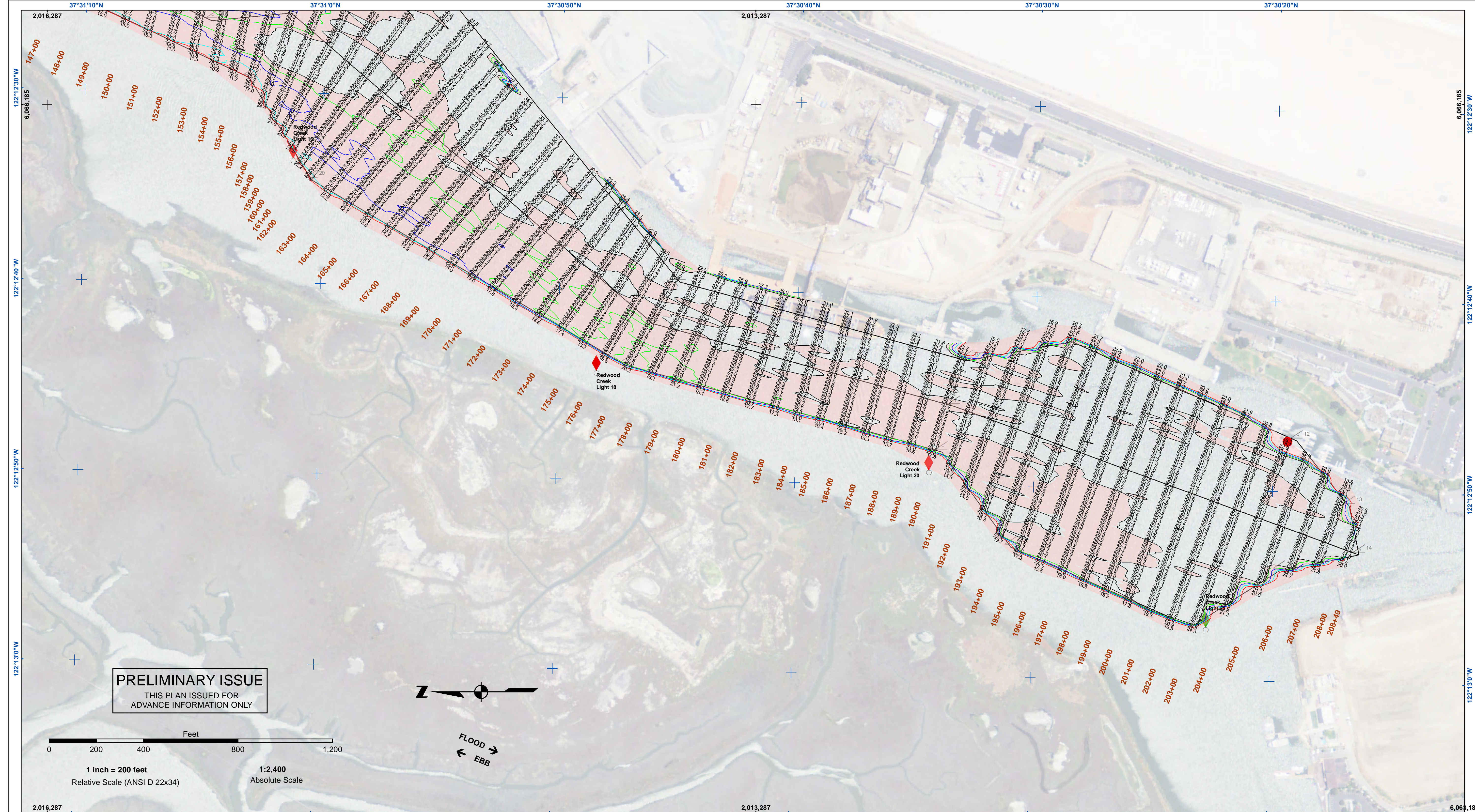
**US Army Corps of Engineers**  
San Francisco District  
450 Golden Gate Ave  
San Francisco, CA 94102

**DISCLAIMER**  
The United States Government furnishes this information for your use only. It is not to be used for any other purpose than that for which it was prepared. The United States Government makes no warranty, expressed or implied, concerning the accuracy, completeness, or reliability of the information furnished. The user is responsible for the results of any application of the data for other than its intended purpose. These data belong to the Government. Therefore, the user shall not be held liable for any loss or damage resulting from the use of these data to others without also transferring this disclaimer.

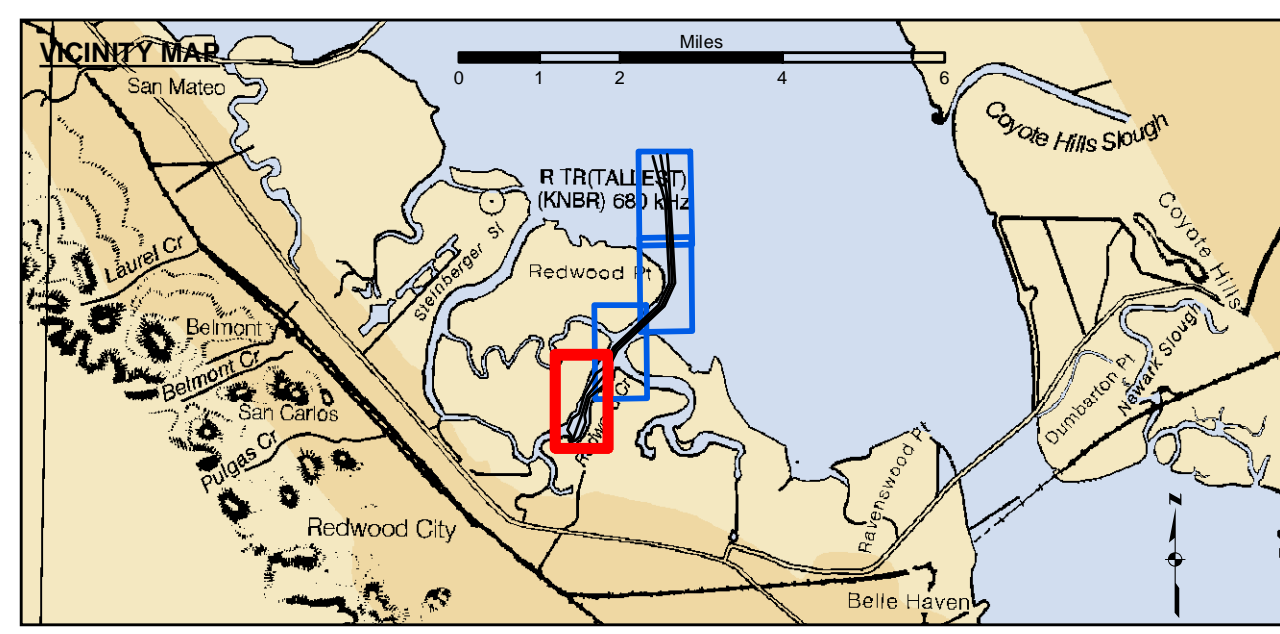
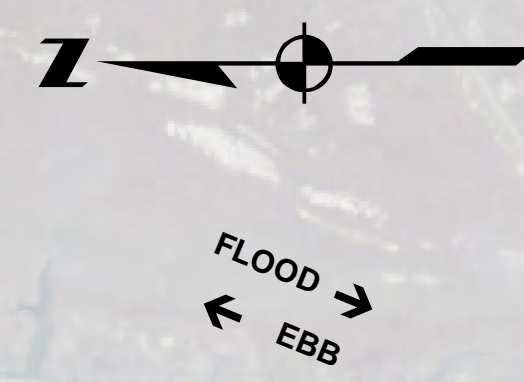
Prepared Under the Direction of <b>JOHN D. CUNNINGHAM</b> LT COLONEL, C.E. DISTRICT ENGINEER	Chart Date: Mar 12, 2021
Subject: Hydro Survey Team Leader	Designed by: PDT
Recommended by: Chief, Hydro Survey Section	Plotted by: PDT
Approved by: Chief, Construction Branch	Checked by: PDT
	Drawn by: PDT

CALIFORNIA  
SAN MATEO COUNTY  
**REWOOD CITY**  
CONDITION SURVEY  
10-11 MARCH 2021

**Sheet Reference Number**  
3 of 4



**PRELIMINARY ISSUE**  
THIS PLAN ISSUED FOR  
ADVANCE INFORMATION ONLY



	Federal Navigation Channel		Beacon, General	<b>Contours</b>	
	Shoaling Area		Obstruction Point		
	Material Placement Area		Navigation Buoy		
	Anchorage Area		Navigation Buoy		
	Wreck Area		Shoalest Sounding*		
	Submerged Wreck				-30
	Angle Point				-29
					-28
					-27
					-26

NOTES:  
DRAWING NOT TO BE USED FOR NAVIGATION. ONLY CHANNEL CONDITION AT DATE OF SURVEY.  
THE LOCATION OF ALL NAVIGATION AIDS ARE BASED ON INFORMATION PROVIDED BY THE U.S. COAST GUARD. BUOY LOCATIONS REPRESENT THE POSITION OF THE SINKER ONLY.  
INFORMATION DEPICTED ON THIS MAP REPRESENTS THE RESULTS OF SURVEYS MADE ON THE DATES INDICATED AND CAN ONLY BE CONSIDERED AS INDICATING THE GENERAL CONDITIONS AT THAT TIME.  
SURVEYED BY THE CORPS OF ENGINEERS.  
\*SHOALEST SOUNDING PER QUARTER PER REACH

SOUNDINGS WERE TAKEN BY FATHOMETER AND ARE SHOWN TO THE NEAREST TENTH OF A FOOT. SOUNDINGS ARE BASED ON THE DATUM OF MEAN LOWER LOW WATER AT THE LOCALITY. BASE MAPS ARE USDA NAIP 2010.  
PLANE GRID, BEARING AND COORDINATES ARE BASED ON THE STATE OF CALIFORNIA COORDINATE SYSTEM, LAMBERT CONFORMAL PROJECTION, ZONE III, CALIFORNIA, AS DESCRIBED IN SPECIAL PUBLICATION NO. 235, PUBLISHED BY NATIONAL OCEAN SURVEY.  
THE PROJECT DEPTH IS 30 FEET AT M.L.L.W.  
SOUNDINGS ARE BASED ON THE TIDE GAUGE LOCATED AT RAZ 6 & RAZ 5  
LINES 18+00 TO 109+00 @ BEACON NO. 8  
LINES 101+00 TO 169+00 @ RAZ 6  
LINES 160+ TO 208+49 @ RAZ 5  
VERTICAL CONTROL:  
BENCHMARK, MLLW ELEV., AGENCY  
BM 4501 A, NOS TIDAL DISK, 12.15 MLLW  
BM 4508 U 1998, NOS TIDAL DISK, 11.88 MLLW  
BM 13 1974, NOS TIDAL DISK, 12.99 MLLW  
HORIZONTAL CONTROL:  
DESIGNATION, SOURCE, XYZ  
COAST GUARD D-BEACON.



**DISCLAIMER**  
The United States Government furnishes this information as a service to the public. It is not intended to be used for any purpose other than that for which it was prepared. The United States Government makes no warranty, expressed or implied, concerning the accuracy, completeness, or timeliness of the information. The user is responsible for the results of any application of the information. The United States Government shall not be liable for any damages, including consequential damages, arising from the use of this information. The user shall indemnify and hold the United States Government harmless from any and all claims, damages, and expenses, including reasonable attorneys' fees, that may be asserted against or incurred by the United States Government as a result of the use of this information. The user shall also indemnify and hold the United States Government harmless from any and all claims, damages, and expenses, including reasonable attorneys' fees, that may be asserted against or incurred by the user as a result of the use of this information.

Prepared Under the Direction of:	Chart Date:
LT COLONEL C.E. CUNNINGHAM	Mar 12, 2021
Submitted:	Designed by:
Hydro Survey Team Leader	PDT
Recommended:	Checked by:
Chief, Hydro Survey Section	PDT
Approved:	Drawn by:
Chief, Construction Branch	PDT

CALIFORNIA  
SAN MATEO COUNTY  
REWOOD CITY  
CONDITION SURVEY  
10-11 MARCH 2021

Sheet  
Reference  
Number  
**4 of 4**